



PO Box 1249
Jennings, LA 70546

NOTICE OF PUBLIC MEETING

Posted: 12/7/2023 4:00 PM

Date: 12/12/2023 Time: 5:30pm Jennings City Council Chambers @ 154 N. Main Street, Jennings, LA

AGENDA FOR REGULAR MEETING

DECEMBER 12, 2023

- I. Call to Order
 - II. The Prayer and Pledge of Allegiance
 - III. Approve Minutes for the following Meeting
 - A. Regular Meeting of November 14, 2023
 - IV. Resolutions
 - Introduce and adopt
 - A. Resolution No. **1803F** – a resolution to honor and congratulate the Jennings Garden Club on getting the City of Jennings holiday ready
 - B. Resolution No. **1803G** – a resolution revoking the dedication of surplus equipment belonging to the City of Jennings to make available for sale, donation, or for disposal
 - V. Ordinances
 - Adopt
 - A. Ordinance No. **1804** – an ordinance of the City of Jennings, Louisiana, to adjust the water rates and water connections and to adjust the sewer rates and sewer connections and to set the schedule of fees and charges for services, in the City of Jennings, Louisiana; and repealing all ordinances or parts of ordinances in conflict therewith
 - B. Ordinance No. **1805** – an ordinance providing the redistricting of the five single-member Jennings City Council Districts based on the 2020 census
 - VI. Other Business
 - A. To approve and confirm a Beer & Liquor permit to *The Cigarette Store LLC*, (d/b/a *Smoke 'N Go #408*) for retail sales – Class B (No drinking on premises) at 1123 N. Lake Arthur Ave
 - VII. Items to Add to Agenda
 - VIII. Items on Hold – None
- Adjournment

Chad Crochet, City Clerk
City of Jennings
154 N. Main Street
337-821-5500

**CITY OF JENNINGS
RESOLUTION NO. 1803F**

**A RESOLUTION TO HONOR AND CONGRATULATE THE
JENNINGS GARDEN CLUB ON GETTING THE CITY OF
JENNINGS HOLIDAY READY.**

WHEREAS, the City of Jennings takes great pleasure in paying tribute and honor to the Christmas holiday season; and

WHEREAS, one such group of Jennings citizens in the Jennings Garden Club went above and beyond the call to help the City decorate for the Christmas Holiday season; and

WHEREAS, it is with the greatest appreciation that the Jennings City Council, Mayor's Office, and City of Jennings employees specially honor and thank the member of the Jennings Garden Club for their stellar accomplishments in team collaboration and festive displays all over the City;

NOW, THEREFORE, BE IT RESOLVED by the Jennings City Council that the City of Jennings hereby honors and gives its express congratulation to the members of the Jennings Garden Club for its design of festive displays, placement of citywide holiday cheer, and extend to them the warmest wishes for continued success in the Club's future endeavors.

INTRODUCED:

ADOPTED:

ATTEST:

/s/Chad Crochet
Chad Crochet, City Clerk
Jennings City Council

Stephen VanHook, President
Jennings City Council

Henry Guinn, Mayor
City of Jennings

RESOLUTION NUMBER 1803G

A resolution revoking the dedication of surplus equipment belonging to the City of Jennings to make available for sale, donation or for disposal.

BE IT RESOLVED by the City Council of the City of Jennings, Louisiana, duly convened in regular session with a quorum present and voting that,

WHEREAS, a request has been made by the City Clerk that the following equipment is no longer used by the city and would like to present these items for sale to the highest bidder or disposal.

FIRE

06496	MANITOWOC INDIGO ICE MACHINE	1120259834	TO BE SOLD
	FIREHOUSE SYSTEM SOFTWARE	245557035	TO BE DISPOSED
06439	IBM MODEL 200 SERVER	10-17171	TO BE DISPOSED
06459	NOTEBOOK PC MI910	3433KW5533	TO BE DISPOSED
	HEATER & AC UNIT		TO BE DISPOSED
06460	55" LCHD-TV	004RMENC5700	TO BE DISPOSED
	INTERCOM SYSTEM		TO BE DISPOSED
	DELL 1130 PRINTER	HQMVK1	TO BE SOLD
	EPSON TM-U675	JBDF014790	TO BE SOLD

WATER REVENUE

07126	HASSLER M3300 INSERT/FEEDER	15FN2631	TO BE SOLD
06126	HP LASERJET 1320 PRINTER	CNHC63147V	TO BE SOLD
16986	ACER COMPUTER	VM4618G	TO BE DISPOSED
06123	PENTIUM 4 3.0 COMPUTER	4163399-0001	TO BE DISPOSED
06109	PENTIUM 4 3.0 COMPUTER	4163404-0001	TO BE DISPOSED
06024	PENTIUM 4 COMPUTER	72500302500178	TO BE DISPOSED
60124	PENTIUM 4 3.0 COMPUTER	4163400-0001	TO BE DISPOSED
05838	PENTIUM Iii 866Mhz COMPUTER	CNS0000029825	TO BE DISPOSED
0712	SERVER PROFESSIONAL SERVICES		TO BE DISPOSED
06250	HP LASERJET PRINTER 4240N	CNGXB48109	TO BE DISPOSED
	HP LASERJET PRINTER M420N	PHBHF96006	TO BE SOLD
	HP LASERJET PRINTER M402N	PHBHG39288	TO BE SOLD
06126	HP LASERJET PRINTER 1320	CNHC63147V	TO BE SOLD

SEWER PLANT

05910	FORD TRACTOR 7610 4WD	BC65009	TO BE SOLD
05919	FRONTIER GROOMING MOWER	GM1084R525346	TO BE SOLD
	FIBERGLASS CHLORINE BUILDING		TO BE DISPOSED

WATER WORKS

06812	AMT 3" DIAPHRAGM PUMP	335-4-96-0109	TO BE SOLD
02894	MUELLER AIR TAPPING TOOL	MODEL 25-1	TO BE SOLD

STREET

02807	MAP TABLE		TO BE SOLD
01336	FILE CABINET		TO BE SOLD
01328	FILE CABINET		TO BE SOLD
06793	AMANA 3 1/2 TON A/C UNIT	705251579	TO BE DISPOSED
06794	AMANA 4 TON GAS HEATER	707500755	TO BE DISPOSED

CITY HALL

07127	ROUTER WATCHGUARD XTM 26		TO BE SOLD
-------	--------------------------	--	------------

CEMETERY

	WRIGHT STAND ON MOWER	103876QF	TO BE SOLD
	TORO 32" MOWER	3140011248	TO BE DISPOSED
06981	SPEEDZTR 48" DECK MOWER	4129303493	TO BE DISPOSED
06953	DIXON ZTR MOWER	31E7770115-E1	TO BE DISPOSED
06891	DIXON MOWER	81561155	TO BE DISPOSED

RECREATION

06888	BASEBALL/SOFTBALL SCOREBOARD		TO BE DISPOSED
	BRONCO		TO BE DISPOSED
	MANITOWAC ICE MACHINE		TO BE DISPOSED
	FENCING GATES REPAIR - FRANKLIN		TO BE DISPOSED
	INSTALL CHAIN LINK FENCE		TO BE DISPOSED

POLICE

	ARMMS UPGRADE		TO BE DISPOSED
06713	DELL PRECISION T5500 WORKSTATION	HWQJPL1	TO BE DISPOSED
06140	DELL LAPTOP COMUPTER D800-06	59KTM71	TO BE DISPOSED
06658	DELL OPTIPLEX 745 DESKTOP	JWZ7301	TO BE SOLD
06323	DELL PRECISION T-1700	27721857386	TO BE DISPOSED
06679	DELL LATITUDE LAPTOP	2XGD3H1	TO BE SOLD
06672	DELL COMPUTER	3VGBLF1	TO BE SOLD
06659	DELL OPTIPLEX 745 DESKTOP	5JKFBU	TO BE DISPOSED

POLICE CONTINUED

06660	DELL LAPTOP	6550193125	TO BE DISPOSED
07013	DELL T1700 COMPUTER	4T69W52	TO BE SOLD
06288	DELL COMPUTER XPS8700	00186-224-267-92	TO BE DISPOSED
00006	COMPUTER ARMMS UPGRADE		TO BE DISPOSED
00007	COMPUTER UPGRADE		TO BE DISPOSED
06289	DELL POWEREDGE T320 SERVER	CFN38Y1	TO BE SOLD
	JUSTICE TRAX SOFTWARE LICENSE		TO BE DISPOSED
06176	LAPTOP D610	CN-OU8082-48643-61D	TO BE SOLD
06141	DELL LAPTOP COMPUTER D800	B9KTM71	TO BE DISPOSED
06156	DELL SERVER & MONITOR	F3BB581 MON	TO BE DISPOSED
0605	PRINTER FOR ID CARDS		TO BE DISPOSED
06160	OPTIPLEX GX520 COMPUTER	00045-627-296-683	TO BE DISPOSED
07038	DELL OPTIPLEX 7040	5WB9DH2	TO BE DISPOSED
07038	LVO COMP THINKSTREAM TC M800	1S10FW001NUSMJ05A6WU	TO BE DISPOSED
07101	PANASONIC TOUGH PAD	3FTYA14847	TO BE SOLD
07228	TABLEAU BUNDLE	55685099 1610	TO BE DISPOSED
07109	PANASONIC TOUGH PAD	3FTYA13164	TO BE SOLD
07221	PANASONIC TOUGH PAD	3GTYA18657	TO BE SOLD
07222	PANASONIC TOUGH PAD	3FTYA13035	TO BE SOLD
07227	PANASONIC TOUGH PAD	AAHRB1M	TO BE SOLD
07241	PANASONIC TOUGH PAD	3HTWA24263	TO BE SOLD
07242	PANASONIC TOUGH PAD	3LYA50664	TO BE SOLD
07244	PANASONIC TOUGH PAD	3FTYA14383	TO BE SOLD
06702	SECURITY CAMERA SYSTEM ATV TALOR	M804008	TO BE DISPOSED
06676	18,000 BTU WINDOW A/C UNIT	1K80437463	TO BE DISPOSED
	5 TON A/C UNIT		TO BE DISPOSED
05468	ELECTRONIC KEY UNIT TEL		TO BE DISPOSED
	PORTABLE VIDEO SCOPE	F1AAA10020001	TO BE DISPOSED
06718	SONY DIGITAL CAMCORDER	114563	TO BE DISPOSED
06728	700 MHZ RADIO	500CLT0079	TO BE DISPOSED
06691	NIGHT VISION KIT PVS-14	5506281	TO BE DISPOSED
06325	SNAPPER 42" MOWER	ST1842	TO BE DISPOSED
05134	EUTHANASIA CABINET	61330799279	TO BE SOLD
05323	EMERGENCY RESTRAINT		TO BE DISPOSED
	GARLAND 6-4121		TO BE DISPOSED
	MAG DOOR LOCK - 1990		TO BE DISPOSED
05862	DIGITAL STATION CHECK	32762	TO BE DISPOSED
05585	DIXON ZTR 3536 LAWNMOWER		TO BE DISPOSED
	8 CHANNEL COMMAND STAR CONSOLE	X13-04660	TO BE DISPOSED
	PANIC ALERT SYSTEM		TO BE DISPOSED
04335	BODY WIRE RECEIVER		TO BE DISPOSED
04334	TTI MODEL CST 702 BODY		TO BE DISPOSED
06326	SOLUS ULTRA HANDHELD SCANNER	EESC318	TO BE DISPOSED
05996	GEMINI HEADLINE VIDEO	VGH004377	TO BE DISPOSED
	3 TON A/C UNIT	902712642	TO BE DISPOSED
01697	HAZARDOUS MATERIALS TRAILER	TST464666SPCA	TO BE SOLD

WHEREAS, these items are of no further use to the City of Jennings,

WHEREAS, it is the understanding of the City Council that these items will be sold to the highest bidder at Auction on the next available date. Location will be at 1072 North Frontage Road. All items can be previewed online at GuinnAuctions.com one week prior to the date of Auction. Items not sold will be disposed.

THEREFORE, BE IT RESOLVED by the City Council of the City of Jennings, Louisiana, that the public dedication of these items described herein above be revoked and the title thereto be transferred to buyer upon receipt of just compensation.

YEAS:
NAYS:
ABSTAINED:
ABSENT:

Introduced:
Adopted:

Attest:

/s/Chad Crochet
Chad Crochet, City Clerk
Jennings City Council

Stephen VanHook, President
Jennings City Council

Henry Guinn, Mayor
City of Jennings

ORDINANCE NO. 1804

An ordinance of the City of Jennings, Louisiana, to adjust the water rates and water connections and to adjust the sewer rates and sewer connections and to set the schedule of fees and charges for services, in the City of Jennings, Louisiana; and repealing all ordinances or parts of ordinances in conflict therewith

BE IT ORDAINED by the Jennings City Council of the City of Jennings, Louisiana, in regular session, duly convened with a quorum present and voting, that the following rates and fees shall be charged for water and sewer use and all other ordinances shall be amended to read as follows:

Sec. 26-36 Water Rates:

(a) The rates to be charged per residence or per commercial establishment for water consumption in the city are hereby fixed as follows:

First 2,000 gallons, minimum	\$ 16.54
Per 1,000 gallons, thereafter	\$ 4.28

(b) The rates to be charged per residence or per commercial establishment for water consumption outside the city are hereby fixed as follows:

	Residential	Commercial
First 2,000 gallons, minimum	\$ 20.88	\$ 23.12
Per 1,000 gallons, thereafter	\$ 5.00	\$ 5.38

(c) The rates to be charged for bulk water sales are hereby fixed as follows:

Per 1,000 gallons.....	\$ 15.00
Connection fee.....	\$ 50.00 minimum

(d) Rates shall be adjusted annually based on CPI Index.

BE IT FURTHER ORDAINED by the Jennings City Council that the City of Jennings, Louisiana, in regular session, etc.,

Sec. 26-37 Sewer Rates:

(a) The rates to be charged per residence or per commercial establishment for sewer usage in the city are to be based on water consumption applying to following rates:

	Residential	Commercial
First 2,000 gallons, minimum	\$ 16.30	\$ 27.16
Per 1,000 gallons, thereafter	\$ 3.22	\$ 3.04

(b) The rates to be charged per residence or per commercial establishment for sewer usage outside the city are to be based on water consumption applying the following rates:

	Residential	Commercial
First 2,000 gallons, minimum	\$ 21.12	\$ 34.06
Per 1,000 gallons, thereafter	\$ 9.45	\$ 7.57

(c) The rates to be charged per residence or per commercial establishment for sewer usage in the Silverwood Community are to be based on water consumption applying the following rates:

	Residential	Commercial
First 2,000 gallons, minimum	\$ 38.07	\$ 63.45
Per 1,000 gallons, thereafter	\$ 8.06	\$ 6.45

(d) Commercial users which do not dispose of water into the sanitary sewer system may offer proof to the director of such non sewerage use and may request an equivalent reduction of sewerage use charges.

(e) Rates shall be adjusted annually based on CPI Index.

BE IT FURTHER ORDAINED by the Jennings City Council that the City of Jennings, Louisiana, in regular session, etc.,

Sec. 26-38 Tap Fees:

(a) Water Taps:

(1) The charge for making taps onto the water line shall be as follows:

3/4 inch tap.....	\$ 815.00
-------------------	-----------

2 inch tap.....\$ 2915.00

(2) The charge for all other taps greater than two (2) inches shall be based on actual cost basis.

(3) If the City has to locate existing water taps on City’s Right-of-ways, there shall be a \$50.00 charge.

(b) Sewer Taps:

(1) The charge for making taps onto the sewer system up to four (4) inches shall be \$550.00 per tap.

(2) Any tap greater than four (4) inches and any tap over fifty (50) feet in length and all other taps not listed above, shall be billed out at cost to the city, including but not limited to labor and material with copy of said cost to be furnished to user.

(3) If the city has to locate existing sewer tap on City’s Right-of-ways, there shall be a \$50.00 charge.

BE IT FURTHER ORDAINED by the Jennings City Council that the City of Jennings, Louisiana, in regular session, etc.,

Sec. 26-44 Special Services:

Special services provided by the city on private property are to be billed as follows:

(a) Location of water or sewer lines on private property - \$100.00

(b) Other special services on private property billed out on a cost recovery basis.

(c) Acceptance and scheduling of the above services shall be at the discretion of the director and shall be scheduled based on his department workload.

BE IT FURTHER ORDAINED by the Jennings City Council that the City of Jennings, Louisiana, in regular session, etc.,

SCHEDULE OF FEES AND CHARGES SHALL BE AS FOLLOWS:

Delinquent Account Service Fee.....	\$ 25.00
NSF / Return Payment / EFT Fee.....	\$ 25.00
Meter Profile Request.....	\$ 20.00
Damaged /Missing Lock, Valve or Fittings.....	\$ 75.00
Removal of Water Meter.....	\$ 15.00
Damage to or Tampering with Water Meter	
(per occurrence).....	\$ 350.00 ¾ inch meter
	\$ 375.00 1 inch meter
	\$1,000.00 2 inch meter
	\$2,500.00 4 inch meter

All of the above rates shall be effective for the July, 2024 billing.

YEAS:

NAYS:

ABSTAINED:

ABSENT:

INTRODUCED: November 14, 2023

ADOPTED:

ATTEST:

/s/Chad Crochet
Chad Crochet, City Clerk
Jennings City Council

Stephen VanHook, President
Jennings City Council

Henry Guinn
Mayor

ORDINANCE NO. 1805

**AN ORDINANCE PROVIDING FOR THE REDISTRICTING OF
THE FIVE SINGLE-MEMBER JENNINGS CITY COUNCIL
DISTRICTS BASED ON THE 2020 CENSUS**

WHEREAS, there are presently five single-member voting districts for the City of Jennings, designated as Districts A, B, C, D, and E; and

WHEREAS, according to the 2020 Census of the U.S. Census Bureau, and after considering all annexations, the Mayor and City Council of the City of Jennings commissioned a reapportionment study which determined that an unequal apportionment of the municipal population exists and, therefore the boundaries of the five single-member voting districts should be changed to reflect as nearly as practical an equal apportionment of said population, as required by law, particularly La. R.S. 33:382 and La. R.S. 33:1371; and

WHEREAS, Plan 1 was developed and submitted to the City Council for consideration by the demographer contracted by the City of Jennings to provide a plan for as nearly as practical an equal apportionment of the 2020 Census population; and

WHEREAS, Plan 1 is hereby described in Exhibit A, attached to this ordinance.

THEREFORE, BE IT ORDAINED the City Council of the City of Jennings, Louisiana, in regular session duly convened, with a quorum present and voting to adopt Plan 1 as the new voting plan for the single-member districts for the City of Jennings, and that such plan would be put into effect for the next regularly scheduled municipal election as permitted by law and repealing all ordinances or part of ordinances in conflict therewith.

YEAS:
NAYS:
ABSTAINED:
ABSENT:

INTRODUCED: November 14, 2023

ADOPTED:

ATTEST:

/s/Chad Crochet
Chad Crochet, City Clerk
Jennings City Council

Stephen VanHook, President
Jennings City Council

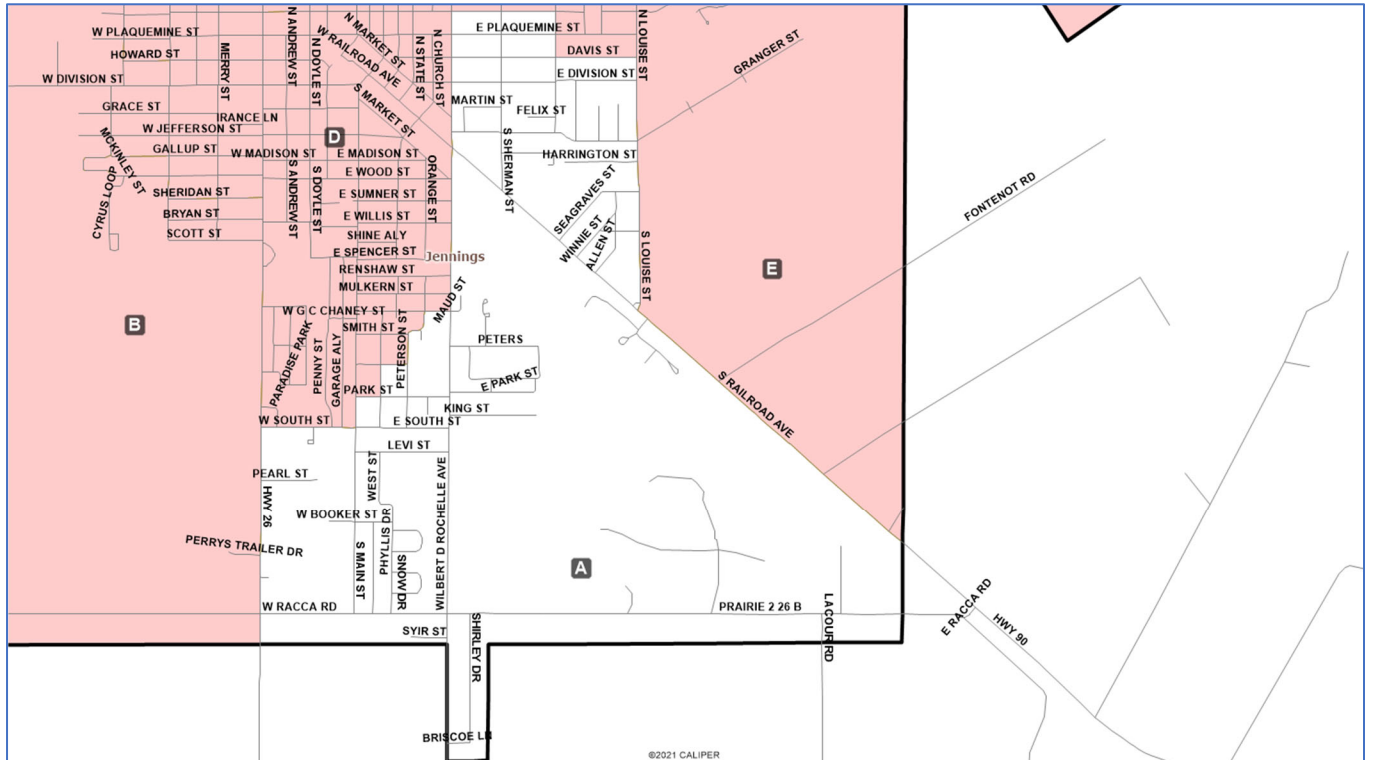
Henry Guinn, Mayor
City of Jennings

EXHIBIT A Plan 1 Descriptions

District A:

Commencing at the Point of Beginning at the intersection of the centerlines of La. Hwy. 26 and West South St., thence proceeding easterly on West South St. to the intersection with the centerline of South Main St., thence proceeding northerly along South Main St. to the intersection with the centerline of Park St., thence proceeding easterly along Park St. to the intersection with the centerline of West St., thence proceeding northerly along West St. to the intersection with the centerline of School St., thence proceeding easterly along School St. to the intersection with the centerline of Peterson St., thence proceeding northerly along Peterson St. to the intersection with the centerline of Orange St., thence proceeding northerly along Orange St. to the intersection with the centerline of E.G.C. Chaney St., thence proceeding easterly along E.G.C. Chaney St. to the intersection with the centerline of Wilbert D. Rochelle Ave., thence proceeding northerly along Wilbert D. Rochelle Ave. to the intersection with the centerline of North Cutting Ave., thence proceeding northerly along North Cutting Ave. to the intersection with the centerline of East Nezpique St., thence proceeding easterly along East Nezpique St. to the intersection with the centerline of North Morton St., thence proceeding southerly along North Morton St. to the intersection with the centerline of Davis St., thence proceeding easterly along Davis St. to the intersection with the centerline of North Louise St., thence proceeding southerly along North Louise St. to the intersection with the centerline of South Louise St., thence proceeding southerly along S. Louise St. to the intersection with the centerline of South Railroad Ave., thence proceeding southeasterly along South Railroad Ave. to the intersection with the municipal boundaries of the City of Jennings, thence proceeding southerly, westerly, southerly, westerly, northerly, and westerly to the intersection with the centerline of La. Hwy. 26, thence proceeding northerly along La. Hwy 26 to the intersection with the centerline of West South St. and the Point of Beginning.

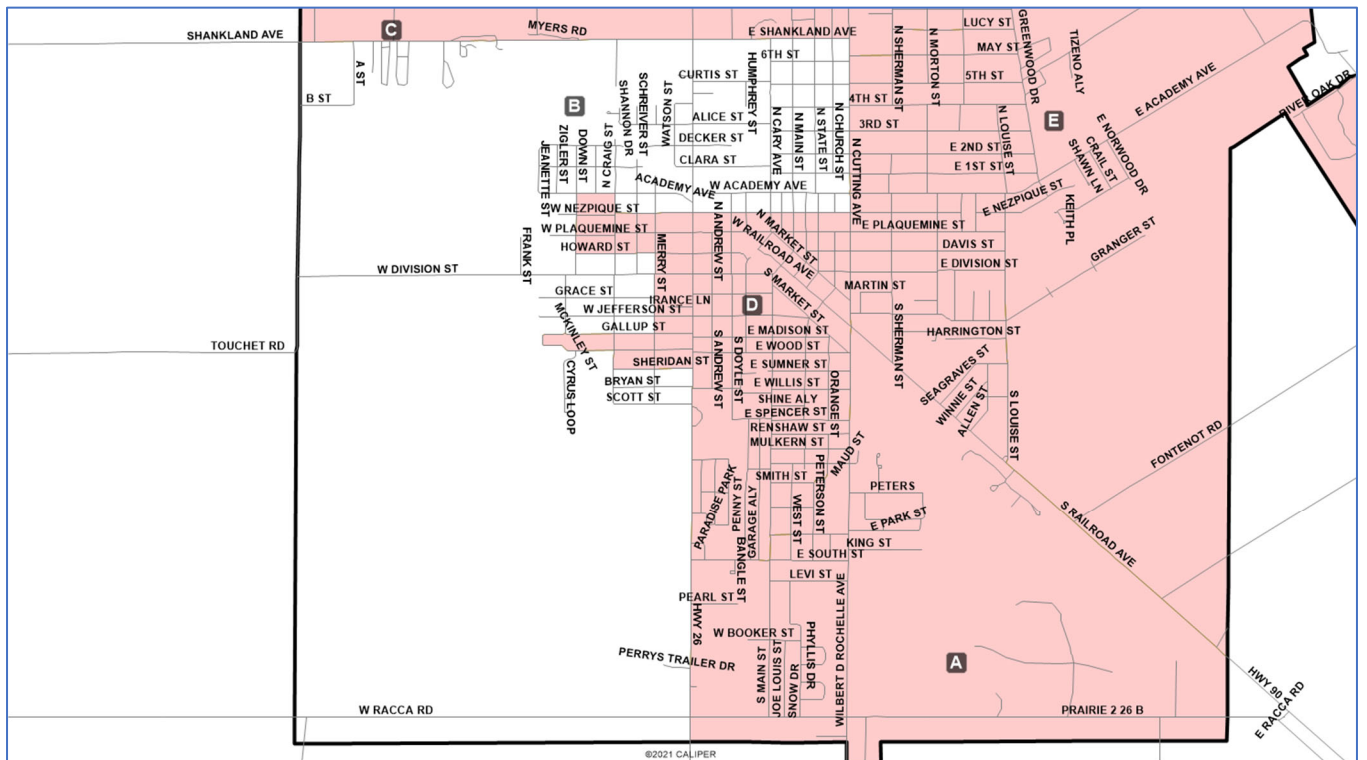
PLAT OF DISTRICT A



District B:

Commencing at the Point of Beginning at the intersection with the centerlines of North Cutting Ave. and East Nezpique St., thence proceeding westerly along East Nezpique St. to the intersection with the centerline of West Nezpique St., thence proceeding westerly along West Nezpique St. to the intersection with the centerline of North Craig St., thence proceeding northerly along North Craig St. to the intersection with the centerline of Academy St., thence proceeding westerly along Academy St. to the intersection with the centerline of Down St., thence proceeding southerly along Down St. to the intersection with the centerline of Howard St., thence proceeding easterly along Howard St. to the intersection with the centerline of Merry St., thence proceeding southerly along Merry St. to the intersection with the centerline of West Division St., thence proceeding westerly along West Division St. to the intersection with the centerline of Hobart St., thence proceeding southerly along Hobart St. to the intersection with the centerline of Gallup St., thence proceeding westerly along Gallup St. to the intersection with the centerline of McKinley St., thence proceeding westerly, southerly, and easterly along McKinley St. to the intersection with the centerline of South Craig St., thence proceeding southerly along South Craig St. to the intersection with the centerline of Sheridan St., thence proceeding easterly along Sheridan St. to the intersection with the centerline of La. Hwy. 26, thence proceeding southerly along La. Hwy. 26 to the intersection with the municipal boundaries of the City of Jennings, thence proceeding westerly and northerly along the municipal boundaries to the intersection with the centerline of Shankland Ave., thence proceeding easterly along Shankland Ave to the intersection with the centerline of North Cutting Ave., thence proceeding southerly along North Cutting Ave. to the intersection with the centerline of East Nezpique St., and the Point of Beginning.

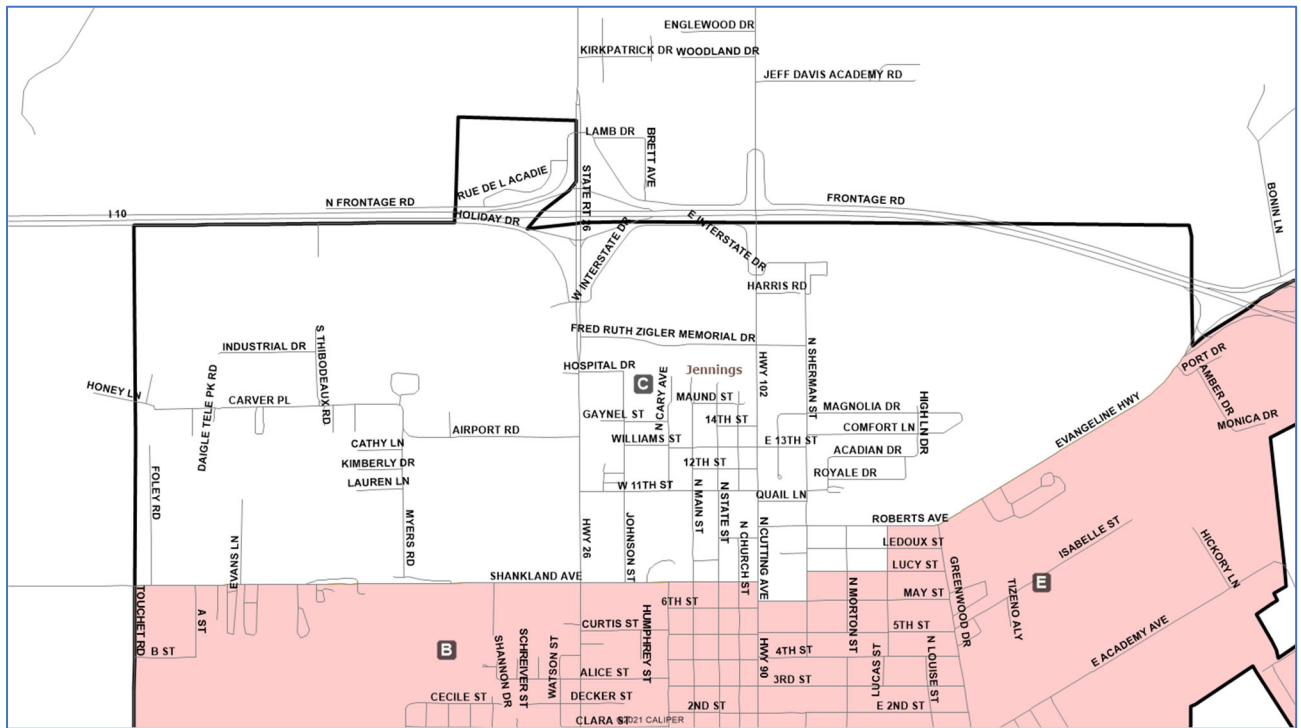
PLAT OF DISTRICT B



District C:

Commencing at the Point of Beginning at the intersection with the centerlines of North Cutting Ave. and May St., thence proceeding easterly along May St. to the intersection with the centerline of North Sherman St., thence proceeding northerly along North Sherman St. to the intersection with the centerline of Lucy St., thence proceeding easterly along Lucy St. to the intersection with the centerline of Lucas St., thence proceeding northerly along Lucas St. to the intersection with the centerline of Roberts Ave., thence proceeding easterly along Roberts Ave. to the intersection with the centerline of Evangeline Hwy, thence proceeding northeasterly along Evangeline Hwy. to the intersection with the municipal boundaries of the City of Jennings, thence proceeding northerly, westerly, northerly, westerly, southerly, westerly and southerly along the municipal boundaries to the intersection with the centerline of Shankland Ave., thence proceeding easterly along Shankland Ave. to the intersection with the centerline of North Cutting Ave., thence proceeding southerly along North Cutting Ave. to the intersection with the centerline of May St. and the Point of Beginning.

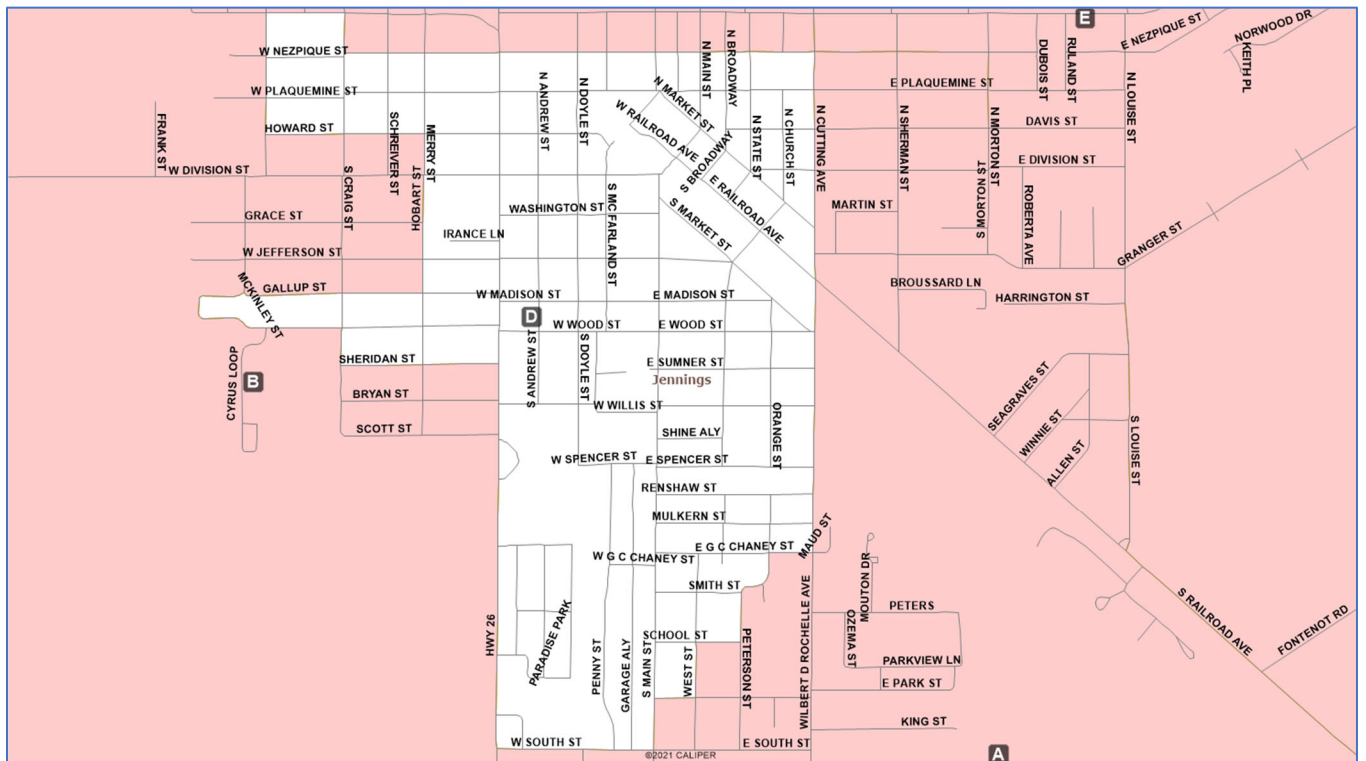
PLAT OF DISTRICT C



District D:

Commencing at the Point of Beginning at the intersection of the centerlines of La. Hwy. 26 and West South St., thence proceeding easterly on West South St. to the intersection with the centerline of South Main St., thence proceeding northerly along South Main St. to the intersection with the centerline of Park St., thence proceeding easterly along Park St. to the intersection with the centerline of West St., thence proceeding northerly along West St. to the intersection with the centerline of School St., thence proceeding easterly along School St. to the intersection with the centerline of Peterson St., thence proceeding northerly along Peterson St. to the intersection with the centerline of Orange St., thence proceeding northerly along Orange St. to the intersection with the centerline of E.G.C. Chaney St., thence proceeding easterly along E.G.C. Chaney St. to the intersection with the centerline of Wilbert D. Rochelle Ave., thence proceeding northerly along Wilbert D. Rochelle Ave. to the intersection with the centerline of North Cutting Ave., thence proceeding northerly along North Cutting Ave. to the intersection with the centerline of East Nezpique St., thence proceeding westerly along East Nezpique St. to the intersection with the centerline of West Nezpique St., thence proceeding westerly along West Nezpique St. to the intersection with the centerline of North Craig St., thence proceeding northerly along North Craig St. to the intersection with the centerline of Academy St., thence proceeding westerly along Academy St. to the intersection with the centerline of Down St., thence proceeding southerly along Down St. to the intersection with the centerline of Howard St., thence proceeding easterly along Howard St. to the intersection with the centerline of Merry St., thence proceeding southerly along Merry St. to the intersection with the centerline of West Division St., thence proceeding westerly along West Division St. to the intersection with the centerline of Hobart St., thence proceeding southerly along Hobart St. to the intersection with the centerline of Gallup St., thence proceeding westerly along Gallup St. to the intersection with the centerline of McKinley St., thence proceeding westerly, southerly, and easterly along McKinley St. to the intersection with the centerline of South Craig St., thence proceeding southerly along South Craig St. to the intersection with the centerline of Sheridan St., thence proceeding easterly along Sheridan St. to the intersection with the centerline of La. Hwy. 26, thence proceeding southerly along La. Hwy. 26 to the intersection with the centerline of West South St. and the Point of Beginning.

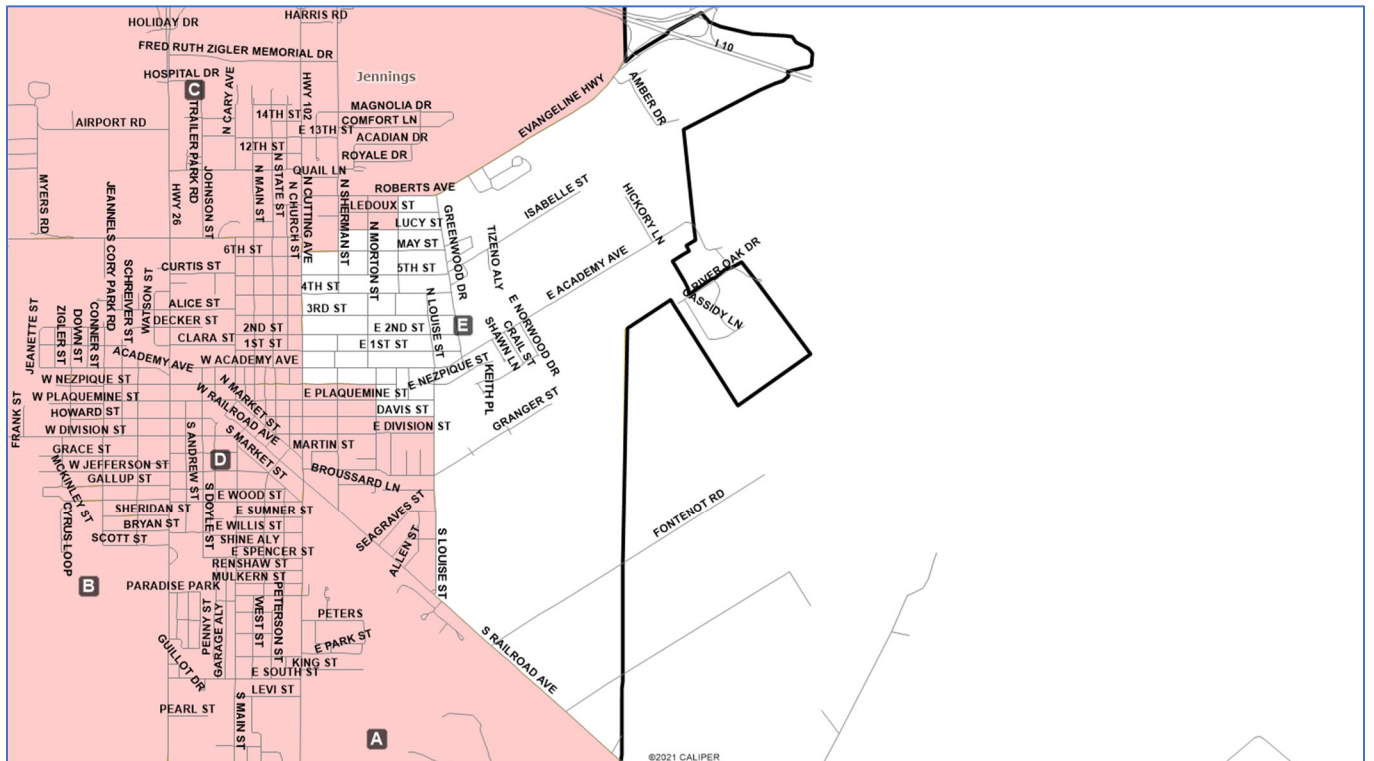
PLAT OF DISTRICT D



District E:

Commencing at the Point of Beginning at the intersection with the centerlines of North Cutting Ave. and May St., thence proceeding easterly along May St. to the intersection with the centerline of North Sherman St., thence proceeding northerly along North Sherman St. to the intersection with the centerline of Lucy St., thence proceeding easterly along Lucy St. to the intersection with the centerline of Lucas St., thence proceeding northerly along Lucas St. to the intersection with the centerline of Roberts Ave., thence proceeding easterly along Roberts Ave. to the intersection with the centerline of Evangeline Hwy, thence proceeding northeasterly along Evangeline Hwy. to the intersection with the municipal boundaries of the City of Jennings, thence proceeding generally northeasterly and southerly along the municipal boundaries to the intersection with the centerline of South Railroad Ave., thence proceeding northwesterly along South Railroad Ave. to the intersection with the centerline of South Louise St., thence proceeding northerly along South Louise St. to the intersection with the centerline of North Louise St., thence proceeding northerly along North Louise St. to the intersection with the centerline of Davis St., thence proceeding westerly along Davis St. to the intersection with the centerline of North Morton St., thence proceeding northerly along North Morton St. to the intersection with the centerline of East Nezpique St., thence proceeding westerly along East Nezpique St. to the intersection with the centerline of North Cutting Ave., thence proceeding northerly along North Cutting Ave. to the intersection with the centerline of May St. and the Point of Beginning.

PLAT OF DISTRICT E



END OF DESCRIPTIONS

Jennings City Council Plan 1

Current Districts
Outlined in Magenta

B

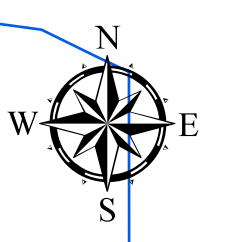
C

E

D

A

— Railroad
 — River
 — Roads
Jennings_Plan_1
NAME
 A
 B
 C
 D
 E
 Jennings_2012



Jennings City Council Reapportionment Draft Plan 1 Demographics													
District	Ideal Value	Population	Deviation	% Deviation	White	% White	NH_AP_Blk	% NH_AP_Blk	18+_Pop	18+_Wht	% 18+_Wht	NH18+_AP_Blk	% NH18+_AP_Blk
A	1967	1860	-107	-5.4%	821	44.1%	983	52.8%	1364	653	47.9%	680	49.9%
B	1967	2015	48	2.4%	1489	73.9%	401	19.9%	1511	1197	79.2%	232	15.4%
C	1967	2054	87	4.4%	1730	84.2%	273	13.3%	1562	1368	87.6%	161	10.3%
D	1967	1858	-109	-5.5%	747	40.2%	1007	54.2%	1468	611	41.6%	774	52.7%
E	1967	2050	83	4.2%	1632	79.6%	342	16.7%	1505	1240	82.4%	211	14.0%
Totals		9837			6419	65.3%	3006	30.6%	7410	5069	68.4%	2058	40.6%